


HOME

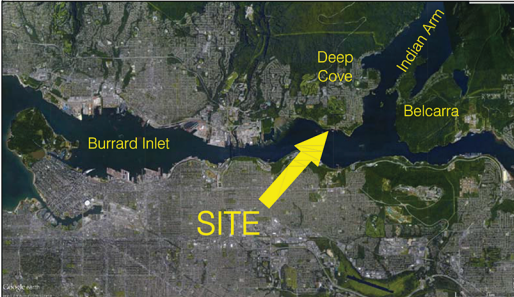
LOCATION



UTM Zone 10 N
502286.10m E
5461167.37m N



SITE

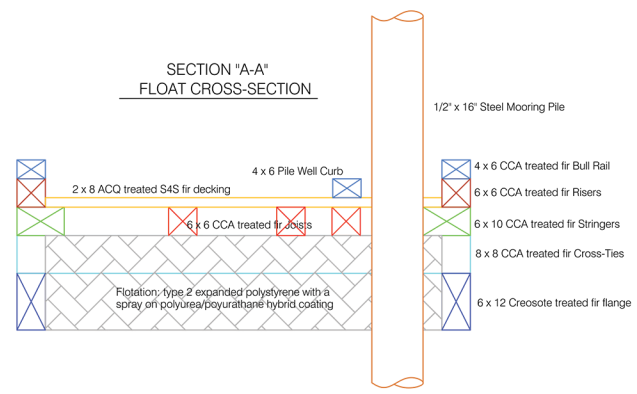


SITE

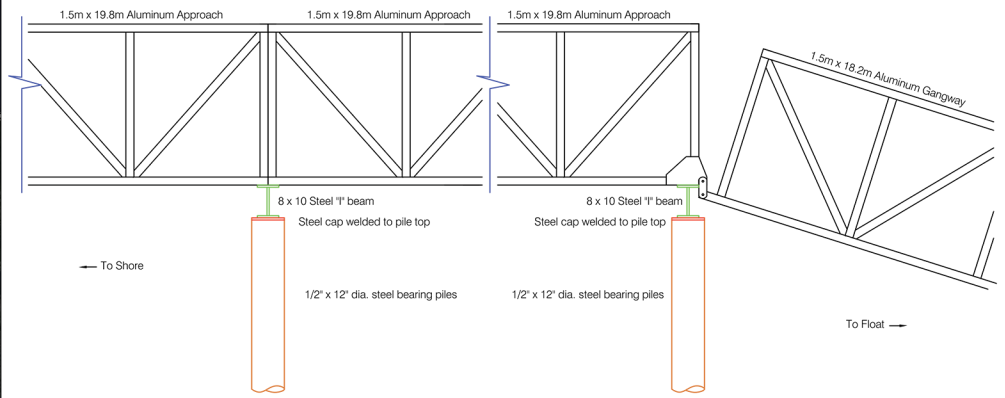
DRAWING NOTES

- Not an As-Built drawing.
- Gangway 1.5m x 18.2m welded 4" x 4" aluminum HSS
- Approach sections 1.5m x 19.8m welded 4" x 4" HSS.
- Approach/Gangway rated to 50 lbs/sq ft
- Approach/Gangway decking aluminum safety tread or textured rubber belting.
- All contours and depths are in metres Chart Datum.
- Seabed contour depths provided by others.

SECTION "A-A"
FLOAT CROSS-SECTION



BEARING PILE AND HINGE DETAIL



Ref. No.	REFERENCE
----------	-----------

Client
Dollarton Estates Inc.
3715-3739 Dollarton Hwy.
North Vancouver, BC
V7G 1A1



Checked by	RIH				
Drawn by	WJP				
Date	Mar. 08, 2016				
Scale	Not to Scale				
Inspectors					
No.	Date	REVISION	Dr'n	Ch'd	Acad file #

PROJECT
LOCATION, SECTIONS AND DETAILS
FOR THE PROPOSED MOORING FACILITY
FOR DOLLARTON ESTATES LOCATED IN
NORTH VANCOUVER, BRITISH COLUMBIA

DWG. No. 1958-DE / Sheet 2 of 2